




Drained Area

- ▶ Patterned tile system, Drummer soil (152), tile installed 3 ft deep
- ▶ Spacing between tile laterals 100 ft



DRAINAGE GROUP 2A (moderately permeable, poor or very poorly drained)

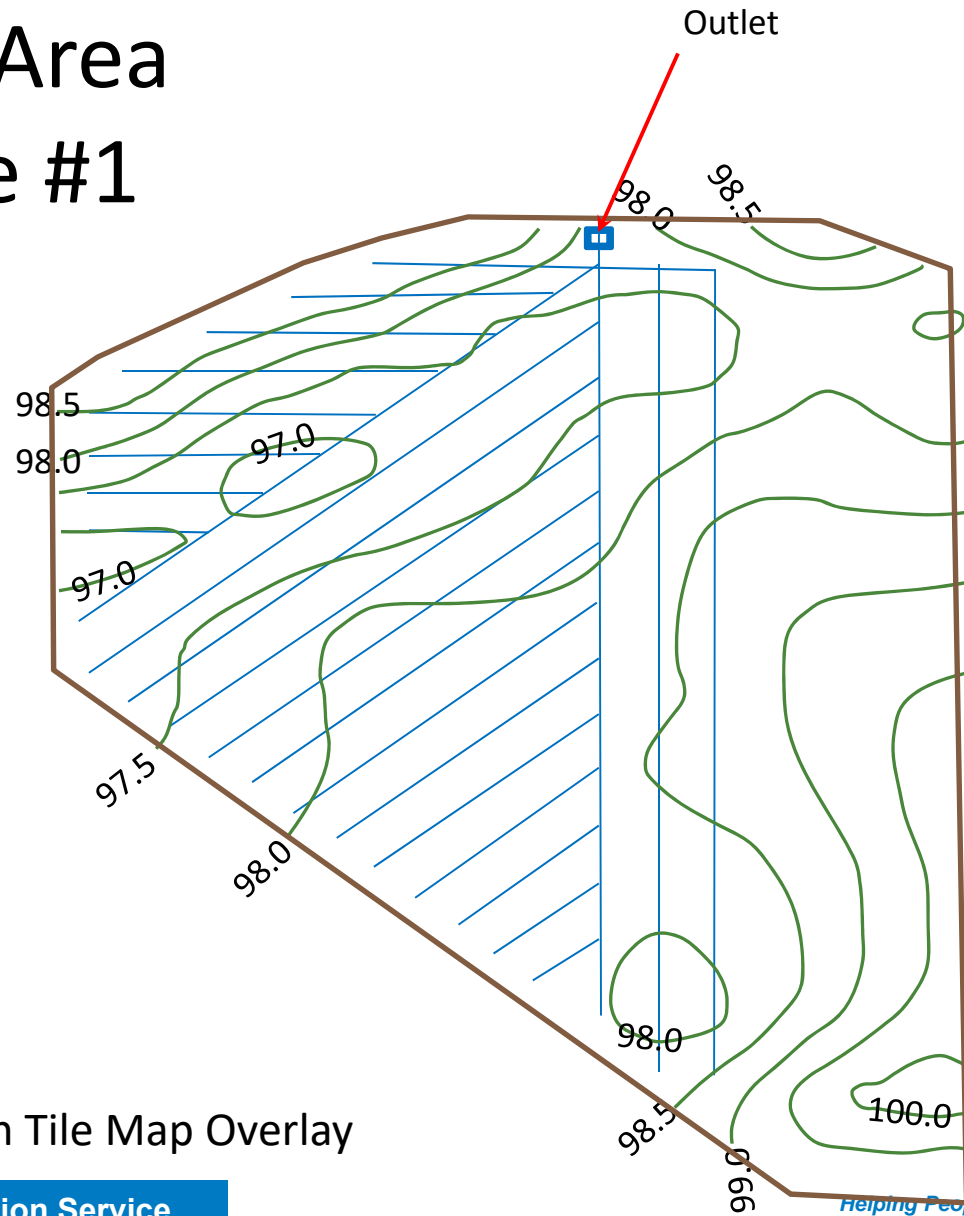
<i>Soil number and name:</i> 67 Harpster	142 Patton	244 Hartsburg	594 Reddick
68 Sable	152 Drummer	252 Harvel (Montgomery County)	648 Clyde
125 Selma	153 Pella		

Subsurface drainage^a: 3 feet deep, 80 to 100 feet apart, or 4 feet deep, 100 to 120 feet apart.





Drained Area Example #1

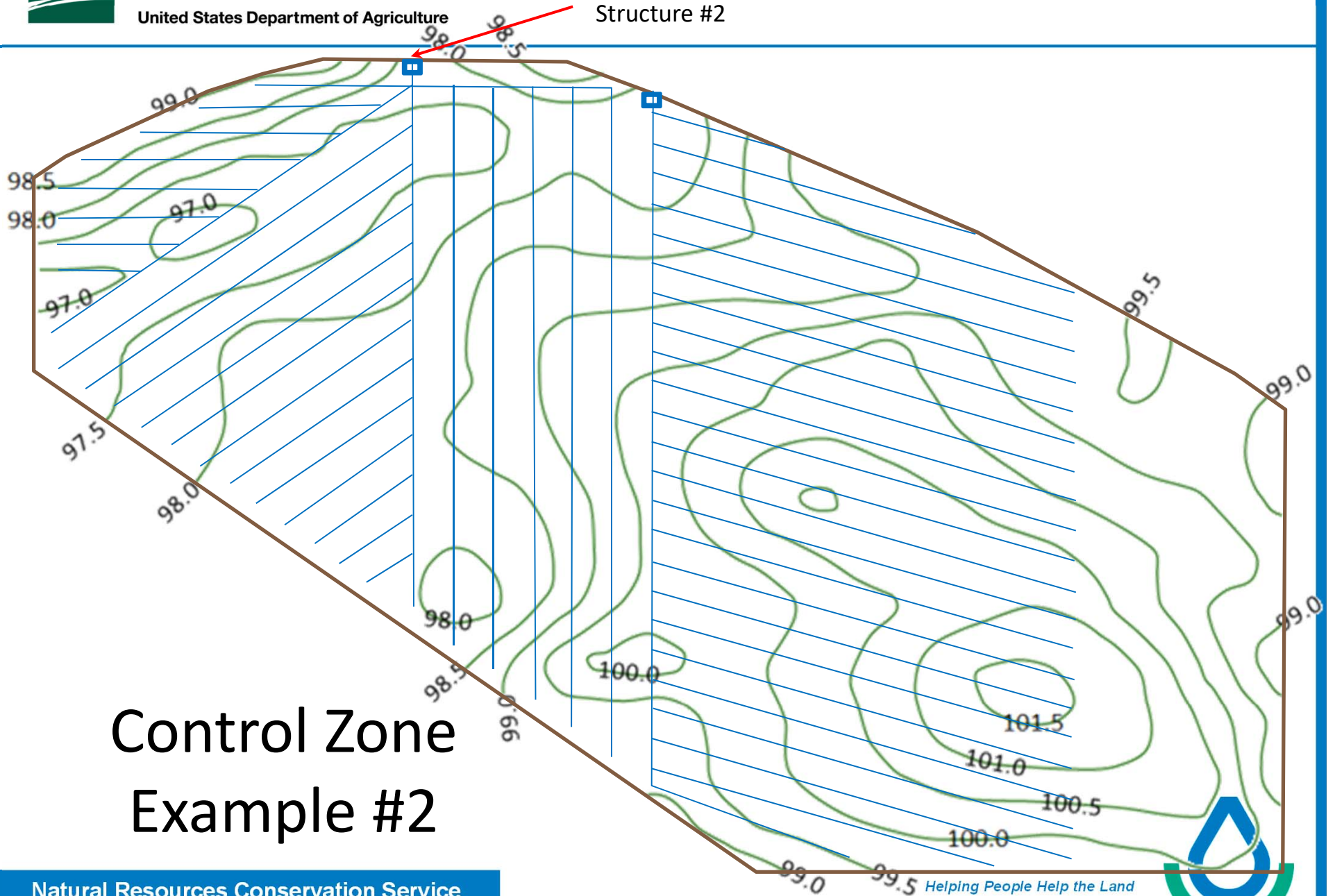


Topographic Map with Tile Map Overlay



United States Department of Agriculture

Control Structure #2



Control Zone Example #2

Natural Resources Conservation Service

Helping People Help the Land

